

# OOKALA ZONE MAP SECTION 25-8-20

(FORMALLY SECTION 7.16)

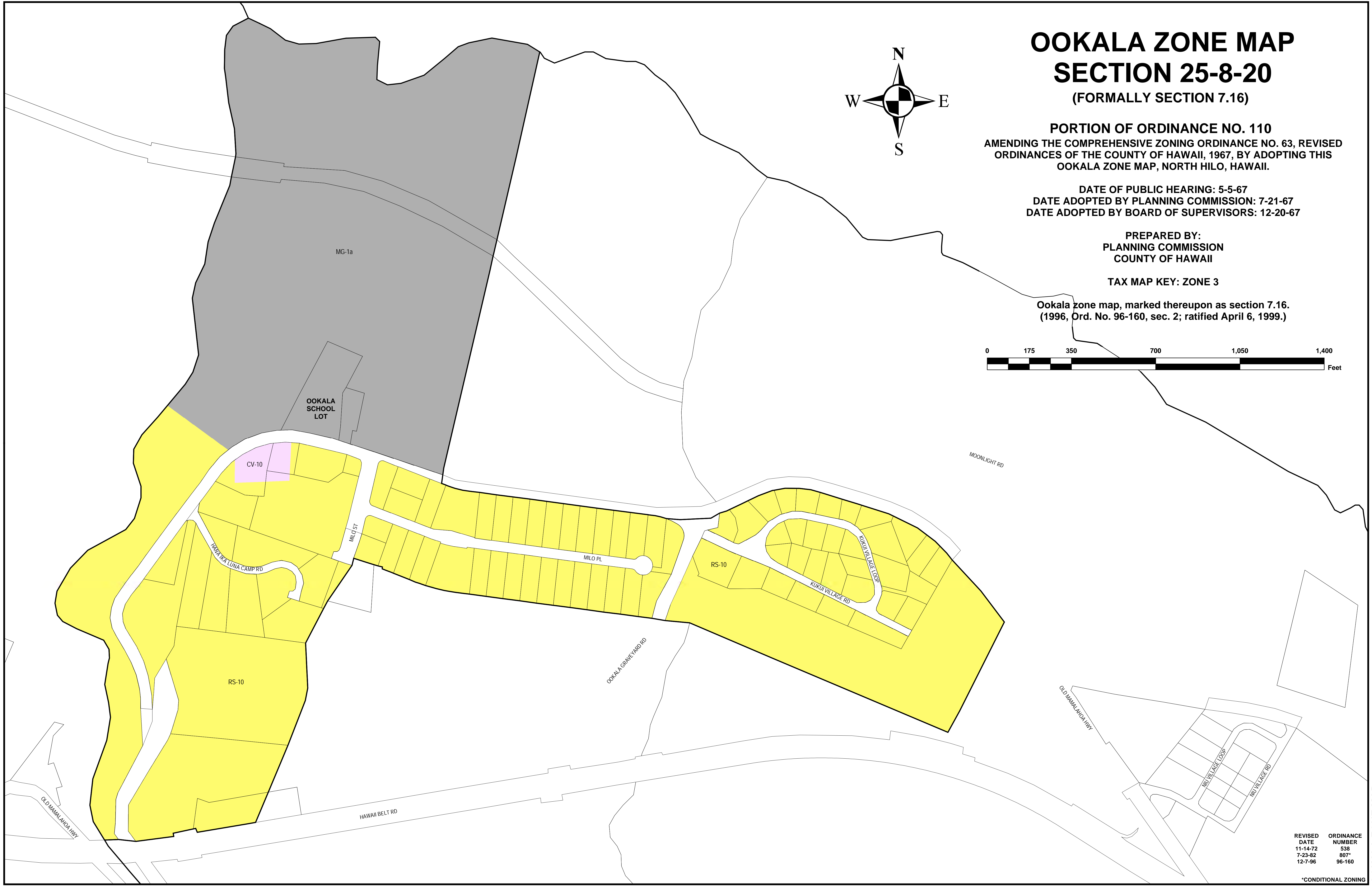
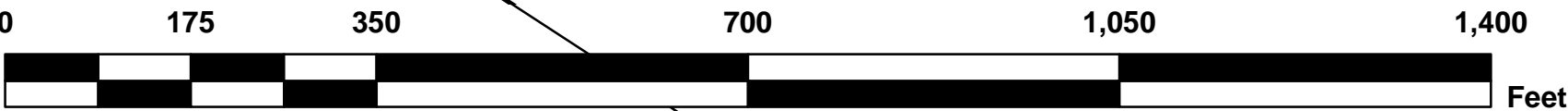

PORTION OF ORDINANCE NO. 110  
AMENDING THE COMPREHENSIVE ZONING ORDINANCE NO. 63, REVISED  
ORDINANCES OF THE COUNTY OF HAWAII, 1967, BY ADOPTING THIS  
OOKALA ZONE MAP, NORTH HILO, HAWAII.

DATE OF PUBLIC HEARING: 5-5-67  
DATE ADOPTED BY PLANNING COMMISSION: 7-21-67  
DATE ADOPTED BY BOARD OF SUPERVISORS: 12-20-67

PREPARED BY:  
PLANNING COMMISSION  
COUNTY OF HAWAII

TAX MAP KEY: ZONE 3

Ookala zone map, marked thereupon as section 7.16.  
(1996, Ord. No. 96-160, sec. 2; ratified April 6, 1999.)



REVISED DATE	ORDINANCE NUMBER
11-14-72	538
7-23-82	807*
12-7-96	96-160

\*CONDITIONAL ZONING  
REVISION DATE: 2/23/17

OOKALA ZONE MAP