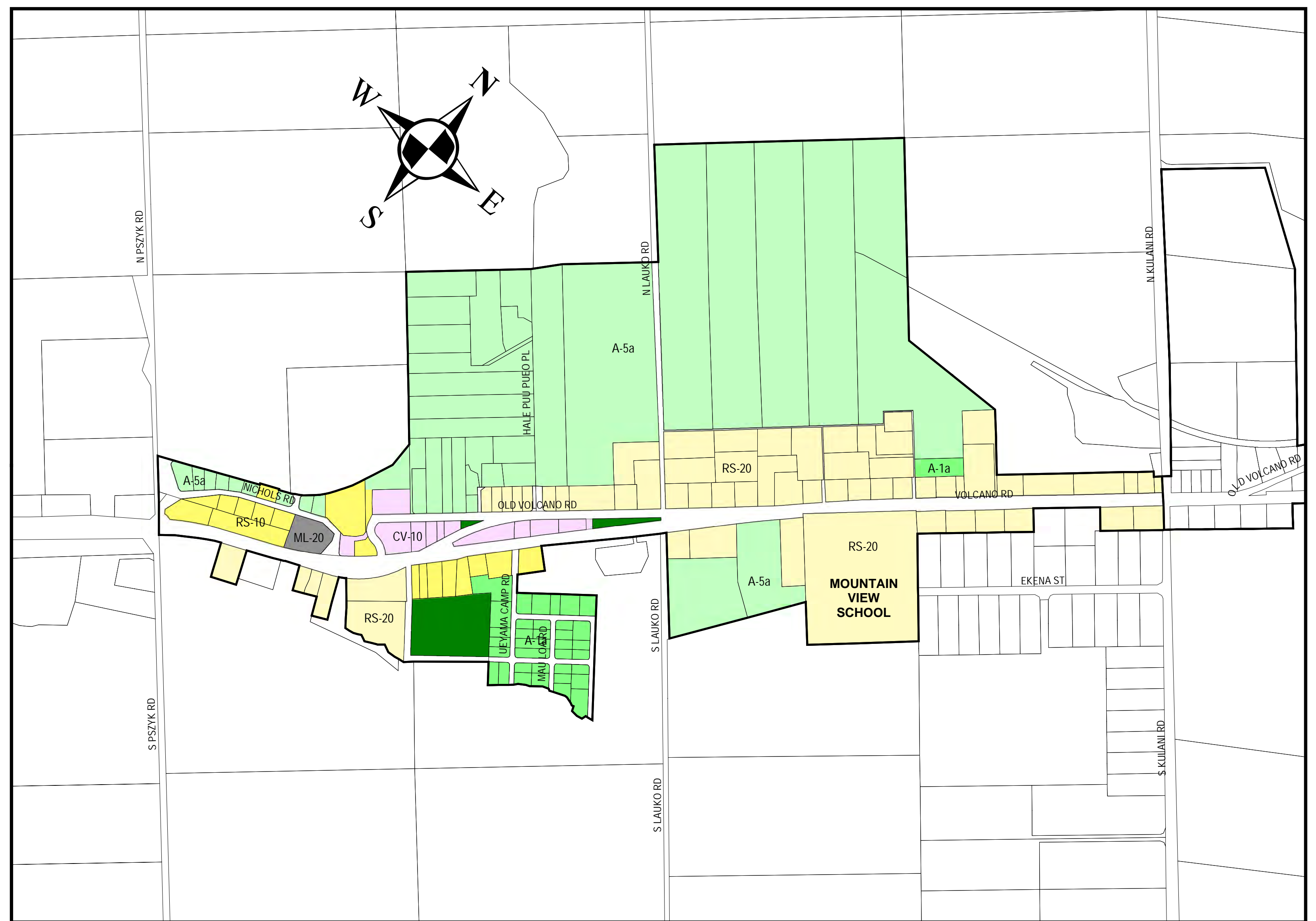




VOLCANO ZONE MAP



MT. VIEW ZONE MAP



**VOLCANO-MT. VIEW ZONE MAP
SECTION 25-8-23
(FORMALLY SECTION 7.19)**

**PORTION OF ORDINANCE NO. 111
AMENDING THE COMPREHENSIVE ZONING ORDINANCE NO. 63, REVISED
ORDINANCES OF THE COUNTY OF HAWAII, 1967, BY ADOPTING THIS
VOLCANO-MT. VIEW ZONE MAP, PUNA, HAWAII.**

**DATE OF PUBLIC HEARING: 5-26-67
DATE ADOPTED BY PLANNING COMMISSION: 7-21-67
DATE ADOPTED BY BOARD OF SUPERVISORS: 12-20-67**

**PREPARED BY:
PLANNING COMMISSION
COUNTY OF HAWAII**

TAX MAP KEY: ZONE 1

**Volcano-Mt. View zone map, marked thereupon as section 7.19.
(1996, Ord. No. 96-160, sec. 2; ratified April 6, 1999.)**

REVISED DATE	ORDINANCE NUMBER
10-26-70	347
6-27-73	591
6-18-74	40
7-11-77	292
8-23-95	95-101-
10-25-95	95-124*
12-7-96	96-160
2-04-03	03-6*
9-27-12	12-128*

*CONDITIONAL ZONING

REVISION DATE: 2/23/17

VOLCANO-MT. VIEW ZONE MAP